

NAME OF THE TAHASIL : KOTPAD  
NAME OF THE R.I.CIRCLE : DHAMANAHANDI  
TOTAL NUMBER OF VILLAGES : 5 (FIVE)

1. BORONDI
2. BELGAON
3. DHAMANAHANDI
4. DHORGUDI
5. SIRSI

Name of the Tehsil :- Kotpad		Name of the Village :- Borandi		Name of the R.I. Circle :- Dhamanahandi		Thana No:- 70.	
Sl. No	PlotNo.	Kissam	Value given by R.I. (Per Acre.)	Value as per Document (per Acre.)	Value fixed by the Sub Bench Mark Valuation Committee (per Acre.)	Value fixed by District Valuation Committee (per Acre.)	Remarks
1	2	3	4	5	6	7	8
1							
2	285 to 288, 376 to 379, 381 to 399, 412 to 415, 436, 446, 456, 457, 487, 488, 491 to 497, 500, 501, 651 to 670, 674, 675, 836, 863, 905 to 910, 914, 915, 918, 931 to 947, 950, 951, 955 to 957, 960 to 1018, 1020 to 1023, 1025 to 1029, 1033 to 1048, 1050 to 1054, 1062 to 1090, 456/1095, 456/1103, 1052/1106,	PaddyI	20,000.00		25,000.00	25,000.00	
3	212, 213, 218, 225, 267, 268, 272 to 274, 277, 279, 280, 407, 409 to 411, 417 to 435, 437 to 443, 445, 447 to 454, 458 to 462, 466 to 470, 473 to 486, 489, 490, 495 to 499, 502 to 514, 516 to 599, 615, 618, 619, 631 to 650, 671 to 673, 676 to 708, 860, 861, 864 to 904, 911 to 913, 916, 917, 919 to 926, 948, 949, 952 to 954, 196, 199, 201, 889, 890, 958, 959, 1057 to 1061, 551/1091, 465/1093, 553/1094, 568/1105, 868/1155	Paddy - II	18,000.00		22,000.00	22,000.00	
4	2 to 107, 110 to 116, 119 to 153, 165, 168, 616 to 711, 744, 746 to 763, 765 to 795, 797, 798, 800, 801, 803 to 807, 809, 810, 812 to 818, 820 to 835, 837 to 843, 846 to 848, 851, 1055, 12/1092, 111/1096, 244/1097, 244/1098, 616/1100, 835/1102, 226/1104, 733/1108, 182/1134, 182/1135,	All Other (Atal)	8,000.00		25,000.00	25,000.00	
5	154 to 162, 164, 169 to 177, 180, 265, 266, 269, 271, 283, 284, 290, 291, 380, 401 to 406, 515, 745, 764, 802, 808, 811, 819, 852, 854, 856 to 859, 179/1099	Dry					

P.T.O


  
Sub Collector  
IEYPORE

Name of the Tehsil :- Kotpad		Name of the Village :- Borandi		Name of the R.I. Circle :- Dhamanahandi		Thana No:- 70.	
Sl. No	PlotNo.	Kissam	Value given by R.I. (Per Acre.)	Value as per Document (per Acre.)	Value fixed by the Sub Bench Mark Valuation Committee (per Acre.)	Value fixed by the District Valuation Committee (per Acre.)	Remarks
1	2	3	4	5	6	7	8
6	185 to 191, 193 to 210, 226 to 240, 242 to 244, 246 to 250, 252 to 261, 263, 292, 295 to 297, 299, 301 to 310, 312, 313, 315, 318 to 320, 322 to 337, 340, 342 to 347, 360 to 369, 372, 600, 602 to 606, 623 to 628, 355/1107, 351/1110, 188/1133, 289/1137, 264/1140, 256/1141, 257/1142, 338/1143, 338/1144, 338/1145, 242/1146, 264/1151, 264/1153	Ghar Bari	50,000.00	-	200,000.00	2,00,000.00	

Percentage of plotainu valuation have been checked as per G.O.

  
 Sub Registrar  
 Kotpad, Dist, Koraput,

  
 Signature of the Chairman  
 Sub Collector  
 IEPORS

  
 Additional District Magistrate/Collector  
 District Registrar  
 KORAPUT  
 Addl. District Magistrate  
 KORAPUT

Name of the Tehsil :- Kotpad		Name of the Village :- Belgam		Name of the R.I. Circle :- Dhamanahandi		Thana No:- 72.	
Sl. No	Plot No.	Kissam	Value given by R.I. (Per Acre.)	Value as per Document (per Acre.)	Value fixed by the Sub Bench Mark Valuation Committee (per Acre.)	Value fixed by District Valuation Committee (per Acre.)	Remarks
1	2	3	4	5	6	7	8
1							
2	176, 177, 193, 398, 405 to 420, 482, 483, 1125, 1127, 1128, 1140 to 1201, 1213 to 1326,	Paddy I	25,000.00	20,000.00	25,000.00	25,000.00	
3	367, 393 to 397, 401 to 404, 1132 to 1134, 1328 to 1370, 1372 to 1390, 1393, 1397, 1449, 1451 to 1459, 1464 to 1487, 1488 to 1502, 1504 to 1516, 1527 to 1632, 1636 to 1642, 1647 to 1650, 1994 to 2003, 2005 to 2008, 2010 to 2028.	PaddyII	20,000.00	22,000.00	22,000.00	22,000.00	
4	1 to 41, 43 to 67, 69 to 167, 171 to 174, 176 to 192, 194 to 307, 309 to 354, 502 to 510, 512 to 545, 547 to 565, 567, 845, 847 to 879, 910 to 916, 918 to 929, 1651 to 1680, 1681 to 1683, 1686 to 1746, 1748 to 1804, 1809 to 1832, 1834 to 1892, 1903 to 1958, 1960 to 1965, 1968 to 1975, 1978, 1979, 1981, 1988 to 1991, 1642, 547	Atalo	20,000.00	20,000.00	25,000.00	25,000.00	
5	361, 399, 388, 1397, 1446 to 1448, 1636, 1632, 1390, 1393, 1408, 877, 878, 1395, 1637, 1398, 1406, 1609, 1410, 1243, 1245, 379, 1213, 1244, 1396, 1997, 1247	Dry	15,000.00		17,000.00	17,000.00	
6	932 to 939, 941 to 953, 954 to 968, 969 to 989, 991 to 996, 999 to 1008, 1010, 1012 to 1030, 1032 to 1051, 1053 to 1060, 1062 to 1065, 1067 to 1079, 1082 to 1098, 110 to 1107, 1109 to 1111, 1113 to 1116, 1118 to 1124, 1398 to 1404, 1406 to 1412, 1415 to 1417, 1420 to 1424, 1426 to 1435, 1437 to 1442.	Gharbari	60,000.00		2,00,000.00	2,00,000.00	

Percentage of plotainu valuation have been checked as per G.O.

Signature of the Thana Registrar  
**KOTPAD**  
 Kotpad. Dist, Koraput.

Signature of the Chairman  
 Sub Collector  
 IEYPORE

Signature  
 14/10/2016  
 District Registrar  
 Additional District Magistrate/Collector  
**KORAPUT**  
 Addl. District Magistrate  
**KORAPUT**



Name of the Tehsil :- Kotpad		Name of the Village :- Dhamanahandi		Name of the R.I. Circle :- Dhamanahandi		Thana No:- 69.	
Sl. No	PlotNo.	Kissam	Value given by R.I. (Per Acre.)	Value as per Document (per Acre.)	Value fixed by the Sub Bench Mark Valuation Committee (per Acre.)	Value fixed by District Valuation Committee (per Acre.)	Remarks
1	2	3	4	5	6	7	8
6	564, 940, 955 to 1013, 1016 to 1052, 1054 to 1057, 1059 to 1064, 1066 to 1081, 1083, 1085, 1087, 1088, 1090 to 1097, 1099, 1101 to 1138, 1140 to 1146, 1150 to 1153, 1155 to 1179, 1181 to 1186, 1190 to 1206, 1208 to 1212, 1214 to 1230, 1236 to 1246, 1248, 1250, 1252 to 1256, 1258 to 1260, 1264 to 1269, 1275 to 1280, 1282 to 1285, 1288 to 1290, 1292 to 1294, 1296, 1302, 1303, 1305, 1306, 1308, 1309, 1311 to 1313, 1315, 1320, 1323 to 1329, 1331 to 1333, 1335 to 1347, 1351 to 1354, 1357 to 1379, 1381, 1382, 1384 to 1386, 1390 to 1392, 1395 to 1398, 1400 to 1406, 1408 to 1410, 1412, 1414 to 1416, 1418 to 1426, 1705, 1706, 1708, 1748, 1795, 1808, 1809, 1811, 1870, 1872, 1873, 1875 to 1877, 1879 to 1883, 1897, 1898, 1897, 1898, 1899, 1901, 1902, 1906, 1907, 1909, 1910, 1912 to 1914, 1921, 1923 to 1925, 1929 to 1932, 1961 to 1970, 2023 to 2035, 2054, to 2061	Ghar Bari	1,00,000.00	2,00,000.00	2,00,000.00	2,00,000.00	
7	551, 698, 759, 760, 761	Tank	50,000.00		50,000.00	50,000.00	
8	506, 507, 542, 543, 696, 697, 727, 941, 944, 1729	All Other Land	15,000.00		25,000.00	25,000.00	

Percentage of plotainu valuation have been checked as per G.O.

  
**Tahsildar**  
 Signature of the Tahsildar and Registrar  
**KOTPAD, Kotpad. Dist, Koraput.**

  
 Signature of the Chairman  
 Sub Collector,  
 JEYPORE

  
 Additional District Magistrate/Collector  
 KORAPUT


Add. District Magistrate

Name of the Tehsil :- Kotpad		Name of the Village :- Dhargudi		Name of the R.I. Circle :- Dhamanahandi			Thana No:- 74.
Sl. No	PlotNo.	Kissam	Value given by R.I. (Per Acre.)	Value as per Document (per Acre.)	Value fixed by the Sub Bench Mark Valuation Committee (per Acre.)	Value fixed by District Valuation Committee (per Acre.)	Remarks
1	2	3	4	5	6	7	8
1							
2	1to 23, 25 to 69, 71 to 168, 170 to 174, 206, 208, 211 to 231, 233 to 241, 243 to 255, 258 to 264, 267, 268, 273, 274, 374, 127/807, 49/808	Paddy I	35,000.00	20,000.00	25,000.00	25,000.00	
3	169, 175 to 179, 182 to 197, 201 to 203, 209, 210, 242, 256, 257, 265, 266, 269 to 272, 275, 278, 280 to 319, 321 to 323, 325 to 351, 353 to 366, 368, 369, 470, 471, 473 to 481, 484, 485 to 499, 501, 502, 506 to 510, 535, 538 to 634, 636 to 641, 643 to 657, 702 to 742, 744 to 751, 753 to 755, 458 to 798, 178/799, 323/800, 332/801, 75/802, 301/803, 663/805.	Paddy II	35,000.00	18,000.00	22,000.00	22,000.00	
4	198 to 200, 204, 205, 207	Dry	20,000.00		17,000.00	17,000.00	
5	279, 373 to 376, 381, 394 to 399, 401 to 420, 422 to 428, 430, 432 to 455, 457 to 465, 468, 469, 505, 511 to 513, 661 to 676, 679 to 693	Ghar Bari	50,000.00		2,00,000.00	2,00,000.00	

Percentage of plotainu valuation have been checked as per G.O.

  
 Signature of the Tehsil Registrar  
**KOTPAD, Kotpad, Dist, Koraput,**


  
 Signature of the Chairman  
 Sub Collector  
 IEYPORE


  
 Additional District Magistrate/Collector  
**KORAPUT**  
 Addl. District Magistrate  
**KORAPUT**

Name of the Tehsil :- Kotpad		Name of the Village :- Sirsi		Name of the R.I. Circle :- Dhamanahandi		Thana No:- 71.	
Sl. No	PlotNo.	Kissam	Value given by R.I. (Per Acre.)	Value as per Document (per Acre.)	Value fixed by the Sub Bench Mark Valuation Committee (per Acre.)	Value fixed by District Valuation Committee (per Acre.)	Remarks
1	2	3	4	5	6	7	8
2	224, 512, 1003 to 1012, 1014 to 1087, 1090 to 1098, 1106 to 1108, 1111, 1112, 1120, 1122 to 1182, 1185 1190 to 1192, 1194 to 1225, 1232 to 1237, 1239 to 1247, 1249 to 1251, 1255 to 1261, 1277 to 1290, 1292 to 1293, 1303 to 1306, 1309 to 1314, 1489, 1492, 1493, 1495 to 1501, 1506, 1507, 1532 to 1539, 1546 to 1573, 1580 to 1585, 1593 to 1604, 1607 to 1617, 1628 to 1634, 1644 to 1658, 1686 to 1689, 1691 to 1705, 1711 to 1728, 1730, 1732 to 1801, 1803 to 1899, 1901 to 1920, 1924 to 1971, 1973, 1974, 1976 to 1982, 2011 to 2127, 2133 to 2138, 2145, 2151.	Paddy - I	25,000.00	20,500.00	25,000.00	25,000.00	
3	1088, 1089, 1113 to 1114, 1116 to 1118, 1119, 1121, 1186 to 1189, 1227 to 1230, 1231, 1252 to 1254, 1262 to 1266, 1269 to 1276, 1291, 1294 to 1304, 1307, 1308, 1333, 1508 to 1510, 1541, 1545, 1574 to 1578, 1588, 1619, 1621 to 1627, 1635 to 1643, 1659 to 1664, 1668, 1673, 1674, 1678, 1706 to 1710, 1983 to 1988, 1989 to 2007, 2009, 2146, 2147, 2152.	Paddy - II	20,000.00		22,000.00	22,000.00	
4	3 to 69, 72 to 162, 164 to 167, 169 to 193, 197, 199, 203 to 209, 217 to 223, 226, 228, 230 to 243, 245 to 287, 289 to 475, 477 to 500, 506, 507, 515 to 629, 632 to 816, 818 to 903, 905 to 912, 915, 917 to 923, 978, 980 to 985, 987 to 1001, 1013, 1100, 1183, 1193, 1229, 1238, 1248, 1400, 1487, 1488, 1620.	Atal	20,000.00	20,000.00	25,000.00	25,000.00	
5	163, 194 to 196, 198, 200 to 202, 210 to 212, 214, 216, 225, 511, 1402, 1483 to 1485, 1586, 1587, 1591, 1592, 1605, 1606, 1660, 2144.	Dry	20,000.00	17,360.00	17,000.00	17,000.00	
6	625 to 935, 937 to 941, 943, 944, 946 to 949, 952 to	Gharbari	1,00,000.00		2,00,000.00	2,00,000.00	

Percentage of plotainu valuation have been checked as per G.O.

  
 Sub Registrar  
 KOTPAD, Kotpad. Dist, Koraput.

  
 Signature of the Chairman  
 Sub Collector  
 IEYPORE

  
 District Registrar  
 Additional District Magistrate/Collector  
 KORAPUT  
 Addl. District Magistrate  
 K O R A P U T